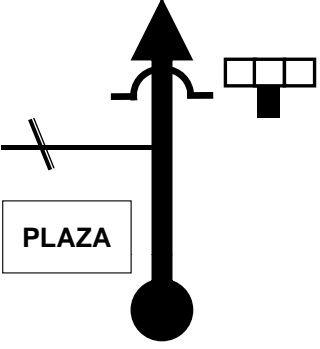

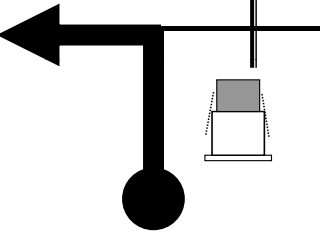
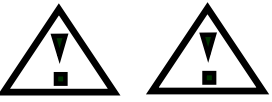

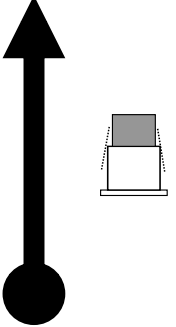
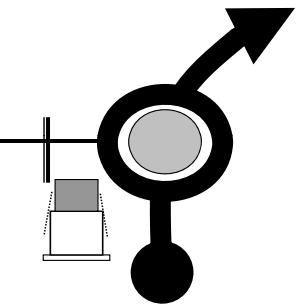

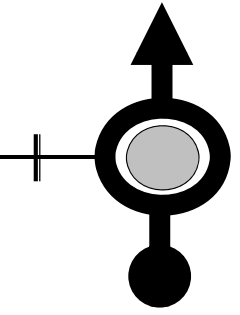

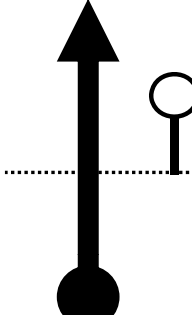

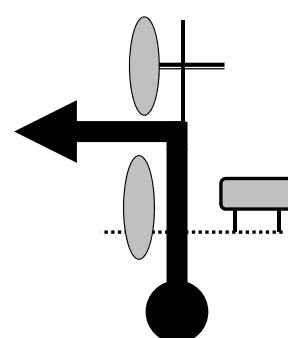
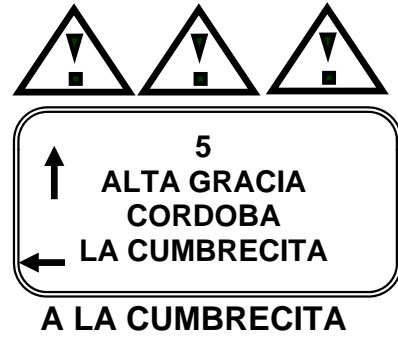
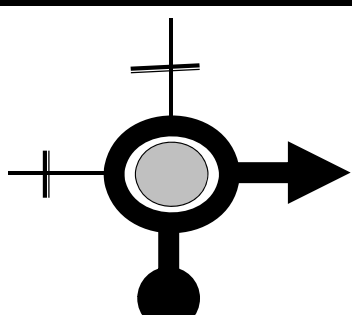
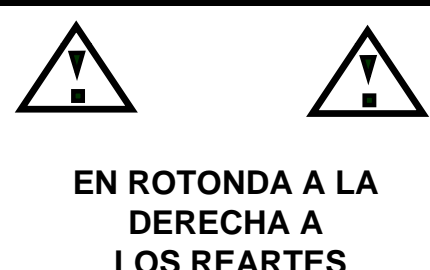
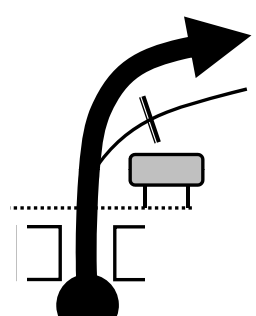
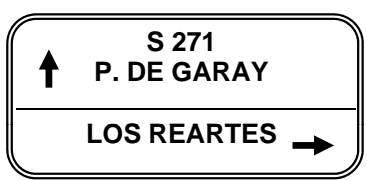
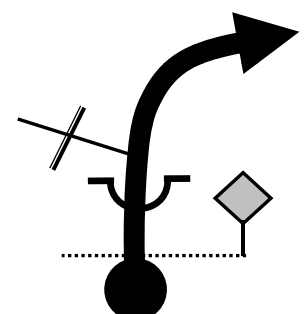

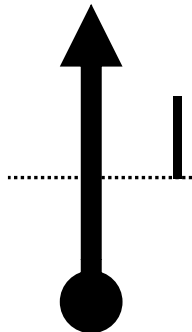
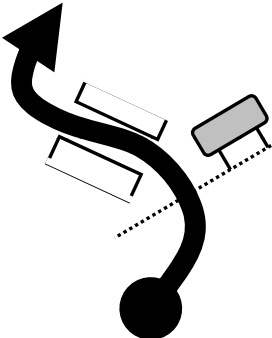

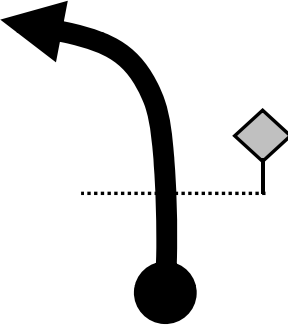

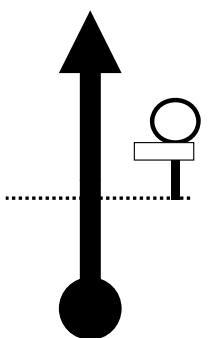

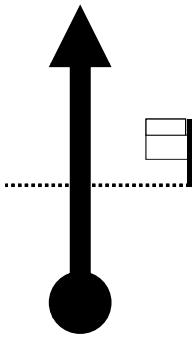
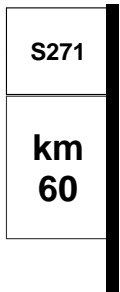
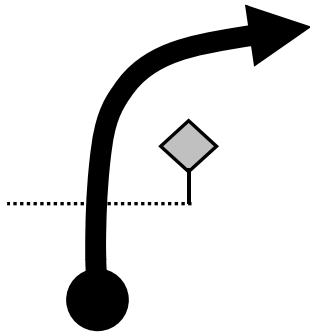

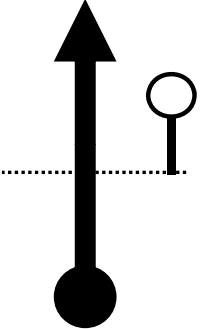

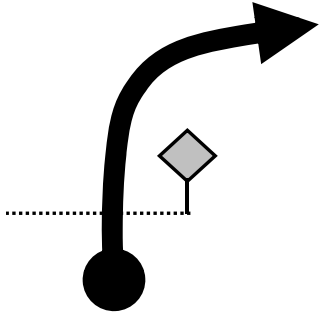

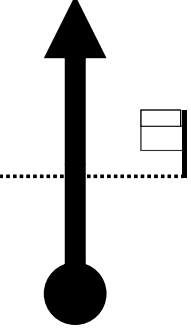
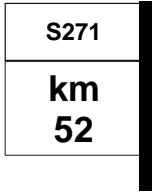
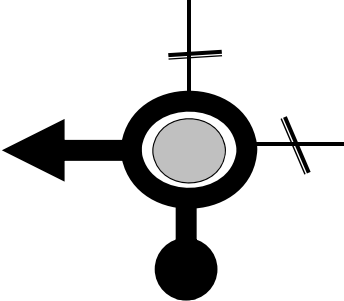



Sector Clasificadorio Nro: CONTROL DE ODOMETROS			ETAPA N°		
Km Totales del Sector :			2		
Vel.	Dist. Total	Dist. Parcial	Direccion y Ubicacion de la Referencia	Referencia / Informacion	Hora de Carrera HH:MM:SS.CC
40	0.000	0.000		 LARGADA AV. CHAMPAQUI Y LOS INCAS LOMADA	00:00:00.00
40	0.400	0.400		  PRECAUCION TOMAR RUTA 5 A CORDOBA	00:00:xx.xx
40	0.750	0.350		ESTACION SHELL	00:01:xx.xx
60	1.090	0.340		 ESTACION OIL	00:01:xx.xx
60	2.510	1.420		 SEGUIR AL FRENTE POR RUTA 5	00:02:xx.xx
60	velocidad proxima referencia	XVII° GRAN PREMIO ARGENTINO HISTORICO			PAG. N° 1

Sector Clasificadorio Nro: CONTROL DE ODOMETROS			ETAPA N°		
Km Totales del Sector :			2		
Vel.	Dist. Total	Dist. Parcial	Direccion y Ubicacion de la Referencia	Referencia / Informacion	Hora de Carrera HH:MM:SS.CC
60	2.830	0.320			00:03:xx.xx
75	5.420	2.590			00:05:xx.xx
60	9.500	4.080			00:09:xx.xx
60	11.250	1.750			00:11:xx.xx
60	12.650	1.400		 BADEN	00:12:xx.xx
60	velocidad proxima referencia	XVIIº GRAN PREMIO ARGENTINO HISTORICO			PAG. N° 2

Sector Clasificadorio Nro: CONTROL DE ODOMETROS			ETAPA N°		
Km Totales del Sector :			2		
Vel.	Dist. Total	Dist. Parcial	Direccion y Ubicacion de la Referencia	Referencia / Informacion	Hora de Carrera HH:MM:SS.CC
60	15.630	2.930		PALO BLANCO DE CEMENTO DESPUES DE KM 66 COMIENZA ZONA CONTROL ODOMETRO	00:20:00.00
	0.000	0.000			
68	1.169	1.169		 CURVAS CERRADAS	00:21:01.89
68	2.013	0.844		 <u>2° INDICADOR</u>	00:21:46.59
68	4.272	2.259			00:23:46.16
68	5.748	1.476			00:25:04.28
68	velocidad proxima referencia	XVII° GRAN PREMIO ARGENTINO HISTORICO			PAG. N° 3

Sector Clasificadorio Nro: CONTROL DE ODOMETROS			ETAPA N°		
Km Totales del Sector :			2		
Vel.	Dist. Total	Dist. Parcial	Direccion y Ubicacion de la Referencia	Referencia / Informacion	Hora de Carrera HH:MM:SS.CC
68	<u>6.965</u>	1.218		 <u>CURVAS CERRADAS</u>	00:26:08.76
60	<u>8.918</u>	1.953			00:28:05.91
65	<u>11.696</u>	2.778			00:30:39.78
65	<u>13.757</u>	2.061		 FIN ZONA CONTROL ODOMETROS	00:32:33.92
40	14.240	0.483		 EN ROTONDA A LA IZQUIERDA A SAN CLEMNETE	00:33:xx.xx
40	velocidad proxima referencia	XVIIº GRAN PREMIO ARGENTINO HISTORICO			PAG. N° 4