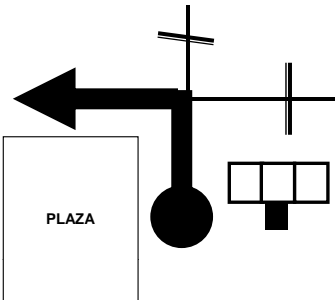
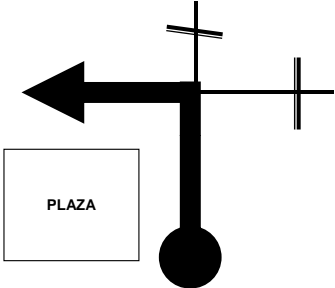

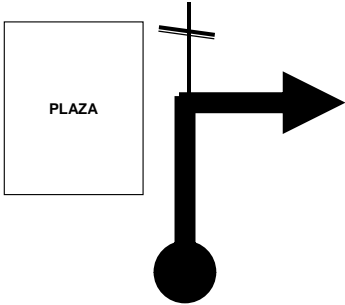

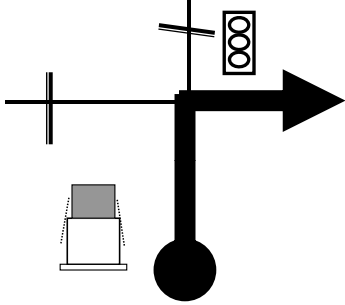


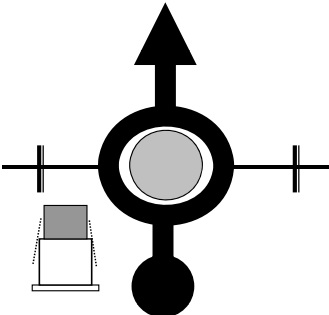
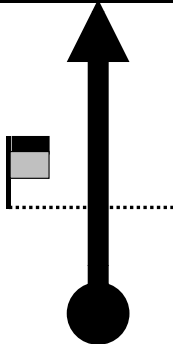
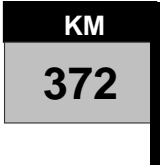
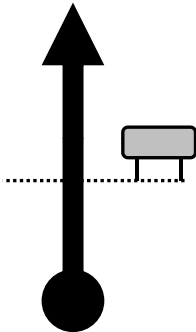

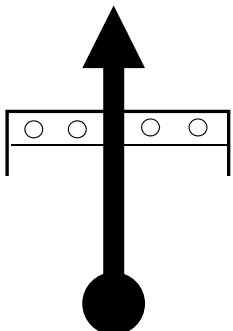

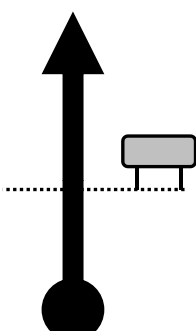
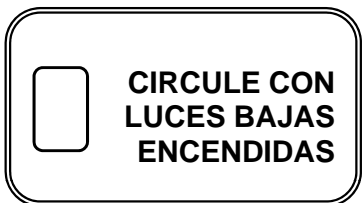
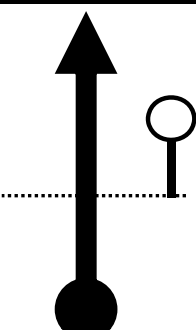

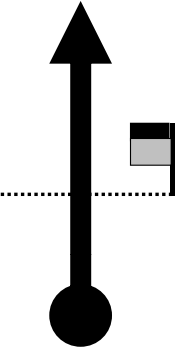
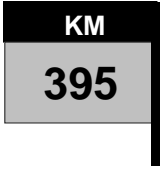
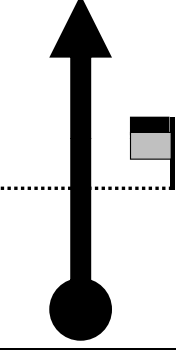
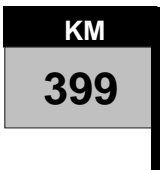
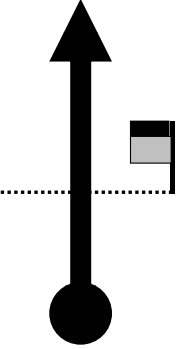
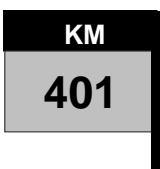
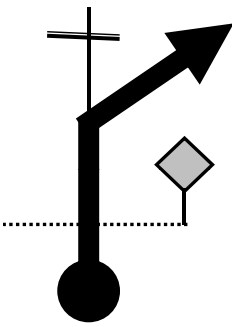

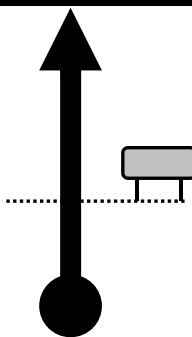
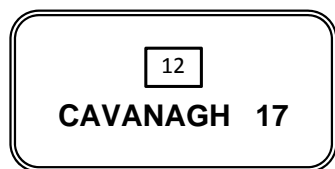


Sector Clasificadorio Nro: CONTROL ODOMETRO					ETAPA N°
Km Totales del Sector :					1-B
Vel.	Dist. Total	Dist. Parcial	Direccion y Ubicacion de la Referencia	Referencia / Informacion	Hora de Carrera HH:MM:SS.CC
40	0.000	0.000		<div style="border: 1px solid black; padding: 2px; display: inline-block; margin-bottom: 5px;">09 00 00</div> <p>LARGADA CALLE BELGRANO FRENTE A LA MUNICIPALIDAD TOMAR POR CALLE 9 DE JULIO</p>	00:00:00.00
40	0.270	0.270		 <p>POR CALLE MORENO</p>	00:00:xx.xx
40	0.430	0.160		 <p>POR CALLE IRIGOYEN</p>	00:00:xx.xx
40	1.260	0.830		  <p>TOMAR RUTA 8 A RIO CUARTO</p>	00:01:xx.xx
60	4.600	3.340		<p>CRUCE DE RUTA 33 SEGUIR AL FRENTE POR RUTA 8 A RIO CUARTO</p>	00:05:xx.xx
60	velocidad proxima referencia	XVII° GRAN PREMIO ARGENTINO HISTORICO			PAG. N° 1

Sector Clasificadorio Nro: CONTROL ODOMETRO			ETAPA N°		
Km Totales del Sector :			1-B		
Vel.	Dist. Total	Dist. Parcial	Direccion y Ubicacion de la Referencia	Referencia / Informacion	Hora de Carrera HH:MM:SS.CC
60	5.950	1.350			00:06:xx.xx
80	14.730	8.780			00:13:xx.xx
40	15.200	0.470		 ESTACION DE PEAJE	00:13:xx.xx
40	16.400 0.000	1.200 0.000		 COMIENZA ZONA CONTROL ODOMETROS	00:20:00.00
81	<u>1.135</u>	1.135			00:20:50.44
81	velocidad proxima referencia	XVII° GRAN PREMIO ARGENTINO HISTORICO			PAG. N° 2

Sector Clasificadorio Nro: CONTROL ODOMETRO					ETAPA N°
Km Totales del Sector :					1-B
Vel.	Dist. Total	Dist. Parcial	Direccion y Ubicacion de la Referencia	Referencia / Informacion	Hora de Carrera HH:MM:SS.CC
81	<u>2.719</u>	1.584			00:22:00.84
81	<u>4.761</u>	2.042			00:23:31.61
81	<u>6.733</u>	1.972			00:24:59.24
81	<u>8.700</u>	1.967			00:26:26.67
84	<u>10.696</u>	1.996			00:27:52.20
84	velocidad proxima referencia	XVII° GRAN PREMIO ARGENTINO HISTORICO			PAG. N° 3

Sector Clasificadorio Nro: CONTROL ODOMETRO			ETAPA Nº		
Km Totales del Sector :			1-B		
Vel.	Dist. Total	Dist. Parcial	Direccion y Ubicacion de la Referencia	Referencia / Informacion	Hora de Carrera HH:MM:SS.CC
84	<u>12.730</u>	2.034			00:29:19.38
84	<u>16.933</u>	4.203			00:32:19.51
84	<u>18.737</u>	1.804		 FIN ZONA CONTROL ODOMETROS	00:33:36.84
84	<u>25.640</u>	6.903		 TOMAR RUTA 12 A CAVANAGH	00:38:xx.xx
40	<u>26.260</u>	0.620			00:39:xx.xx
85	velocidad proxima referencia	XVII° GRAN PREMIO ARGENTINO HISTORICO			PAG. Nº 4